

New England Tropical Conservatory The Norman and Selma Greenberg Conservation Reserve

NETC
Education
Center

Rt 7





Downtown Bennington
1.3 miles

Parking lot to:
end of the **Wetland Look Out** = .17 miles
start of the **Trolley Line** = .20 miles

20 miles

Hidden Garden

.50 miles from intersection with Trolley
Line around the loop.

-  Reserve Boundary
-  Trails
-  Water
-  Kettle Wetland

Scale 1:4,000
One Inch = 400 Feet

0 400 800 Feet



Map produced February 9, 2009 by
Deborah Lee, County Regional Commissioner,
111 South Street, Suite 202
Bennington Vermont 05201

Help us maintain and improve this land

Volunteer! NETC needs help tending the trails and plantings, building new trails and season clean-up. Stop by the office across the road or call us for information on volunteer opportunities.

802-447-7419

Become a Friend! Join NETC and receive discounts on classes, lectures, and special programs. Call us or Visit www.netrop.org and go to the "Get Involved" page.